

by line in C Adams Street South
 at 744.0 set hub to offset
 angle $90^{\circ}00'$ Δ (repeated) East
 mt #48.

84+71 $\frac{21}{2}$ East over mt #1 A.S. on County

A. Shaw Head chain, R. Shaw Head chain
Band 16th measure, Temp 74^o
Measurements made with steel

A. F. PARKER.


B36

ington avenue as follows:
 from the said C line of Mack-
 C line of Adams Ave
 also the establishing of the
 Imperial to planting monuments
 28th Street South to 30th Street
 of Washington Ave from
 Survey to establish C line
 Thursday Aug Oct 3^d 1889

30th

7
St

Hub
Sta 69+58 $\frac{21}{2}$



157.00

Ave

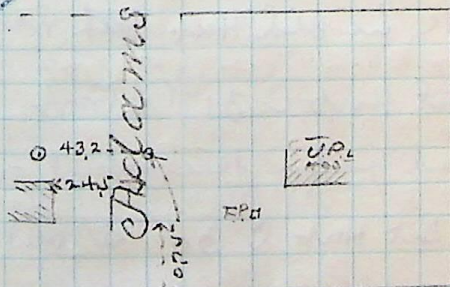
29th

St

Hub
Sta 77+12 $\frac{81}{2}$

A. F. PARKER.

B36



707.00
190 feet mt #1 C line

Washington


28th

St

mt #1
Sta 84+71 $\frac{21}{2}$

offset line

59.7



730